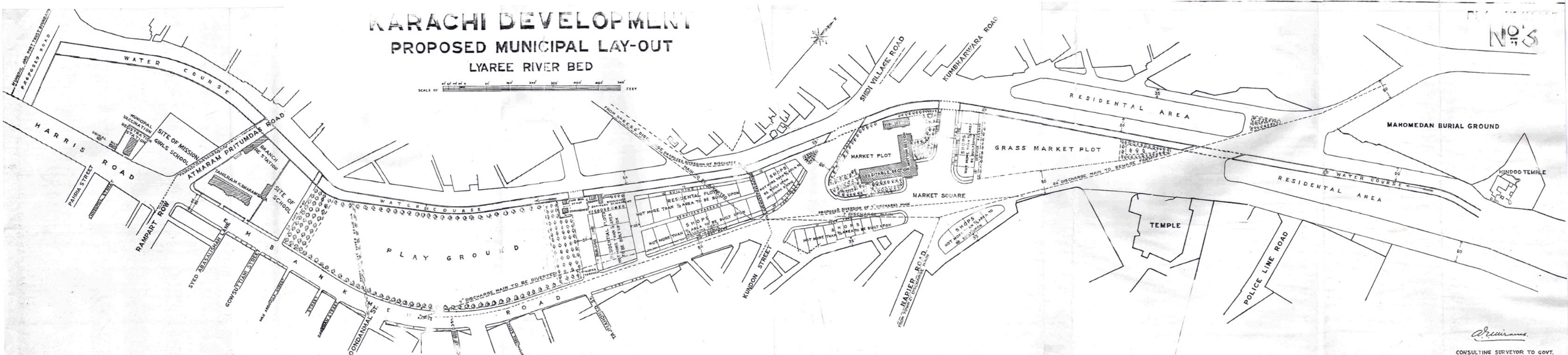
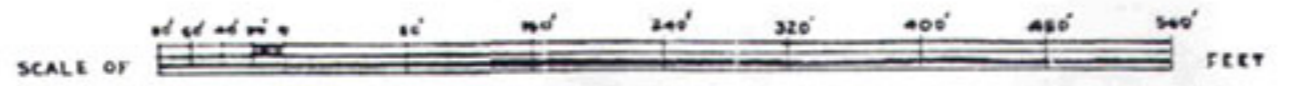


KARACHI DEVELOPMENT PROPOSED MUNICIPAL LAY-OUT LYAREE RIVER BED

No. 5



PROPOSED KARACHI DEVELOPMENT

APPROXIMATE SCALE 1:50,000 TO 1:75,000



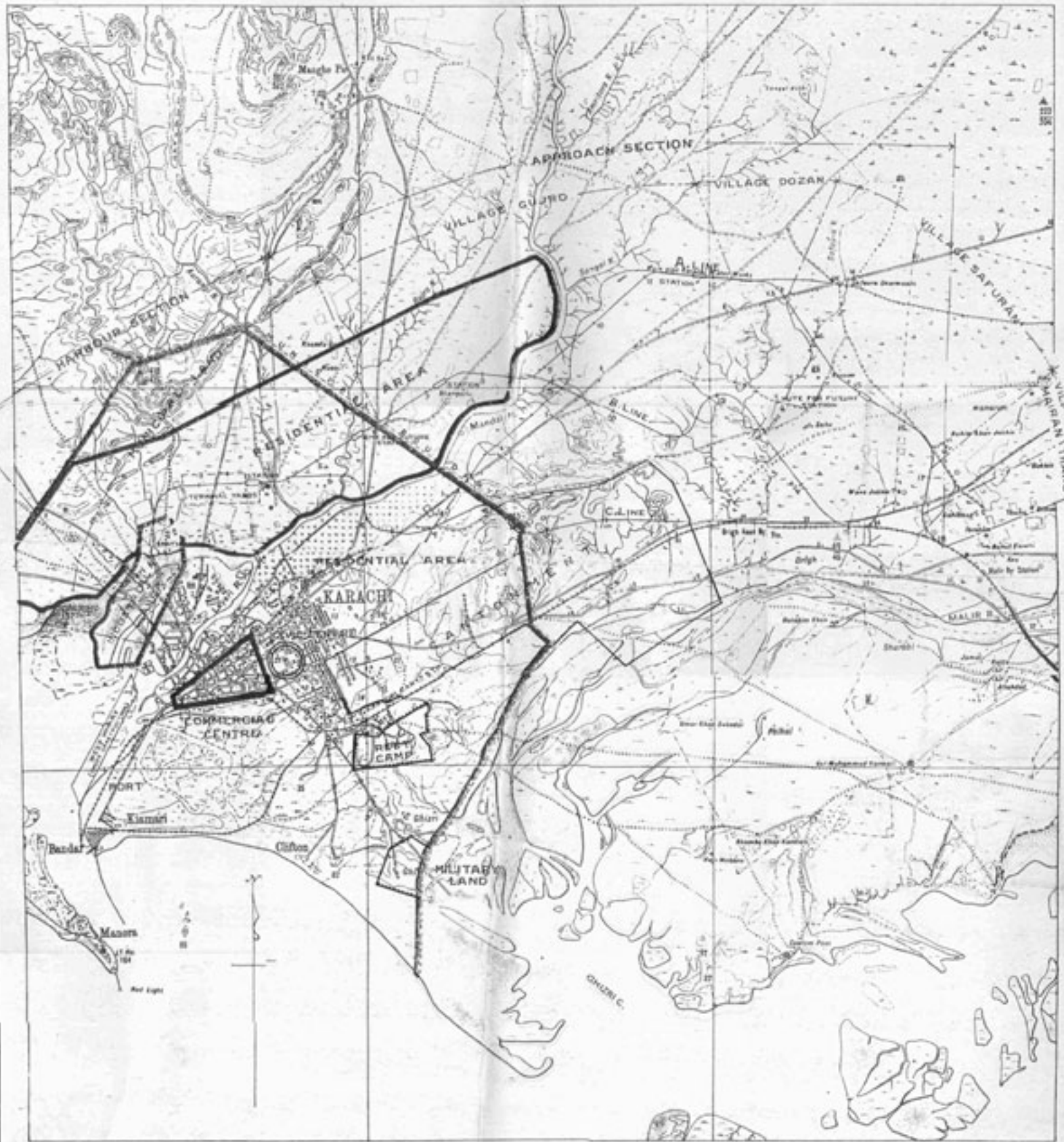
LEGEND

- 1 EXISTING MAIN TRAFFIC ARTERIES SHOWN IN BLUE
- 2 PROPOSED NEW TRAFFIC ARTERIES SHOWN IN RED
- 3 PROPOSED NEW TRAFFIC ARTERIES SHOWN IN GREEN
- 4 EXISTING TRAFFIC ARTERIES SHOWN IN BLACK
- 5 PROPOSED TRAFFIC ARTERIES SHOWN IN PURPLE
- 6 PROPOSED TRAFFIC ARTERIES SHOWN IN BROWN
- 7 PROPOSED TRAFFIC ARTERIES SHOWN IN YELLOW
- 8 PROPOSED TRAFFIC ARTERIES SHOWN IN LIGHT BLUE
- 9 PROPOSED TRAFFIC ARTERIES SHOWN IN LIGHT GREEN
- 10 PROPOSED TRAFFIC ARTERIES SHOWN IN LIGHT PURPLE
- 11 PROPOSED TRAFFIC ARTERIES SHOWN IN LIGHT BROWN
- 12 PROPOSED TRAFFIC ARTERIES SHOWN IN LIGHT YELLOW
- 13 PROPOSED TRAFFIC ARTERIES SHOWN IN LIGHT BLUE
- 14 PROPOSED TRAFFIC ARTERIES SHOWN IN LIGHT GREEN
- 15 PROPOSED TRAFFIC ARTERIES SHOWN IN LIGHT PURPLE
- 16 PROPOSED TRAFFIC ARTERIES SHOWN IN LIGHT BROWN
- 17 PROPOSED TRAFFIC ARTERIES SHOWN IN LIGHT YELLOW
- 18 PROPOSED TRAFFIC ARTERIES SHOWN IN LIGHT BLUE
- 19 PROPOSED TRAFFIC ARTERIES SHOWN IN LIGHT GREEN
- 20 PROPOSED TRAFFIC ARTERIES SHOWN IN LIGHT PURPLE
- 21 PROPOSED TRAFFIC ARTERIES SHOWN IN LIGHT BROWN
- 22 PROPOSED TRAFFIC ARTERIES SHOWN IN LIGHT YELLOW
- 23 PROPOSED TRAFFIC ARTERIES SHOWN IN LIGHT BLUE
- 24 PROPOSED TRAFFIC ARTERIES SHOWN IN LIGHT GREEN
- 25 PROPOSED TRAFFIC ARTERIES SHOWN IN LIGHT PURPLE
- 26 PROPOSED TRAFFIC ARTERIES SHOWN IN LIGHT BROWN
- 27 PROPOSED TRAFFIC ARTERIES SHOWN IN LIGHT YELLOW
- 28 PROPOSED TRAFFIC ARTERIES SHOWN IN LIGHT BLUE
- 29 PROPOSED TRAFFIC ARTERIES SHOWN IN LIGHT GREEN
- 30 PROPOSED TRAFFIC ARTERIES SHOWN IN LIGHT PURPLE
- 31 PROPOSED TRAFFIC ARTERIES SHOWN IN LIGHT BROWN
- 32 PROPOSED TRAFFIC ARTERIES SHOWN IN LIGHT YELLOW
- 33 PROPOSED TRAFFIC ARTERIES SHOWN IN LIGHT BLUE
- 34 PROPOSED TRAFFIC ARTERIES SHOWN IN LIGHT GREEN
- 35 PROPOSED TRAFFIC ARTERIES SHOWN IN LIGHT PURPLE
- 36 PROPOSED TRAFFIC ARTERIES SHOWN IN LIGHT BROWN
- 37 PROPOSED TRAFFIC ARTERIES SHOWN IN LIGHT YELLOW
- 38 PROPOSED TRAFFIC ARTERIES SHOWN IN LIGHT BLUE
- 39 PROPOSED TRAFFIC ARTERIES SHOWN IN LIGHT GREEN
- 40 PROPOSED TRAFFIC ARTERIES SHOWN IN LIGHT PURPLE
- 41 PROPOSED TRAFFIC ARTERIES SHOWN IN LIGHT BROWN
- 42 PROPOSED TRAFFIC ARTERIES SHOWN IN LIGHT YELLOW
- 43 PROPOSED TRAFFIC ARTERIES SHOWN IN LIGHT BLUE
- 44 PROPOSED TRAFFIC ARTERIES SHOWN IN LIGHT GREEN
- 45 PROPOSED TRAFFIC ARTERIES SHOWN IN LIGHT PURPLE
- 46 PROPOSED TRAFFIC ARTERIES SHOWN IN LIGHT BROWN
- 47 PROPOSED TRAFFIC ARTERIES SHOWN IN LIGHT YELLOW
- 48 PROPOSED TRAFFIC ARTERIES SHOWN IN LIGHT BLUE
- 49 PROPOSED TRAFFIC ARTERIES SHOWN IN LIGHT GREEN
- 50 PROPOSED TRAFFIC ARTERIES SHOWN IN LIGHT PURPLE

Signature

MAP TO ILLUSTRATE AREAS WHICH WEST WHARF RAILWAY WILL DEVELOPE.

SCALE 1 INCH TO A MILE



NOTE:-
KARACHI WEST WHARF RAILWAY SHOWN IN RED
EXISTING RAILWAY LINE SHOWN IN BLACK THIS

Arumans

KARACHI

ARTILLERY PARADE GROUND PROPOSED DEVELOPMENT

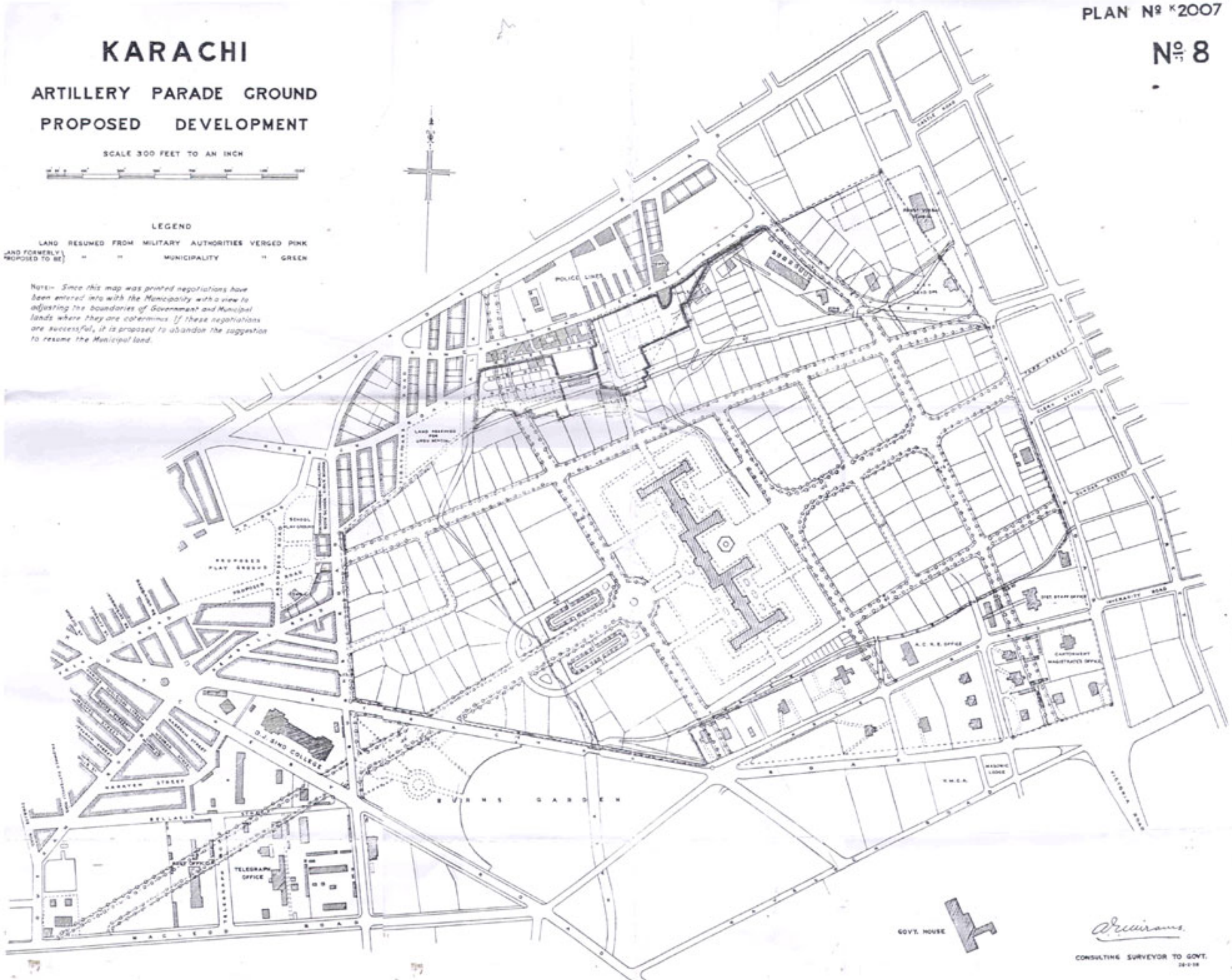
SCALE 300 FEET TO AN INCH



LEGEND

LAND RESUMED FROM MILITARY AUTHORITIES VERGED PINK (AND FORMERLY PROPOSED TO BE)	"	"	MUNICIPALITY	"	GREEN
---	---	---	--------------	---	-------

Note:- Since this map was printed negotiations have been entered into with the Municipality with a view to adjusting the boundaries of Government and Municipal lands where they are coterminous. If these negotiations are successful, it is proposed to abandon the suggestion to resume the Municipal land.



GOVT. HOUSE

Prichard

KARACHI CANTONMENT

PLAN N° K 2018

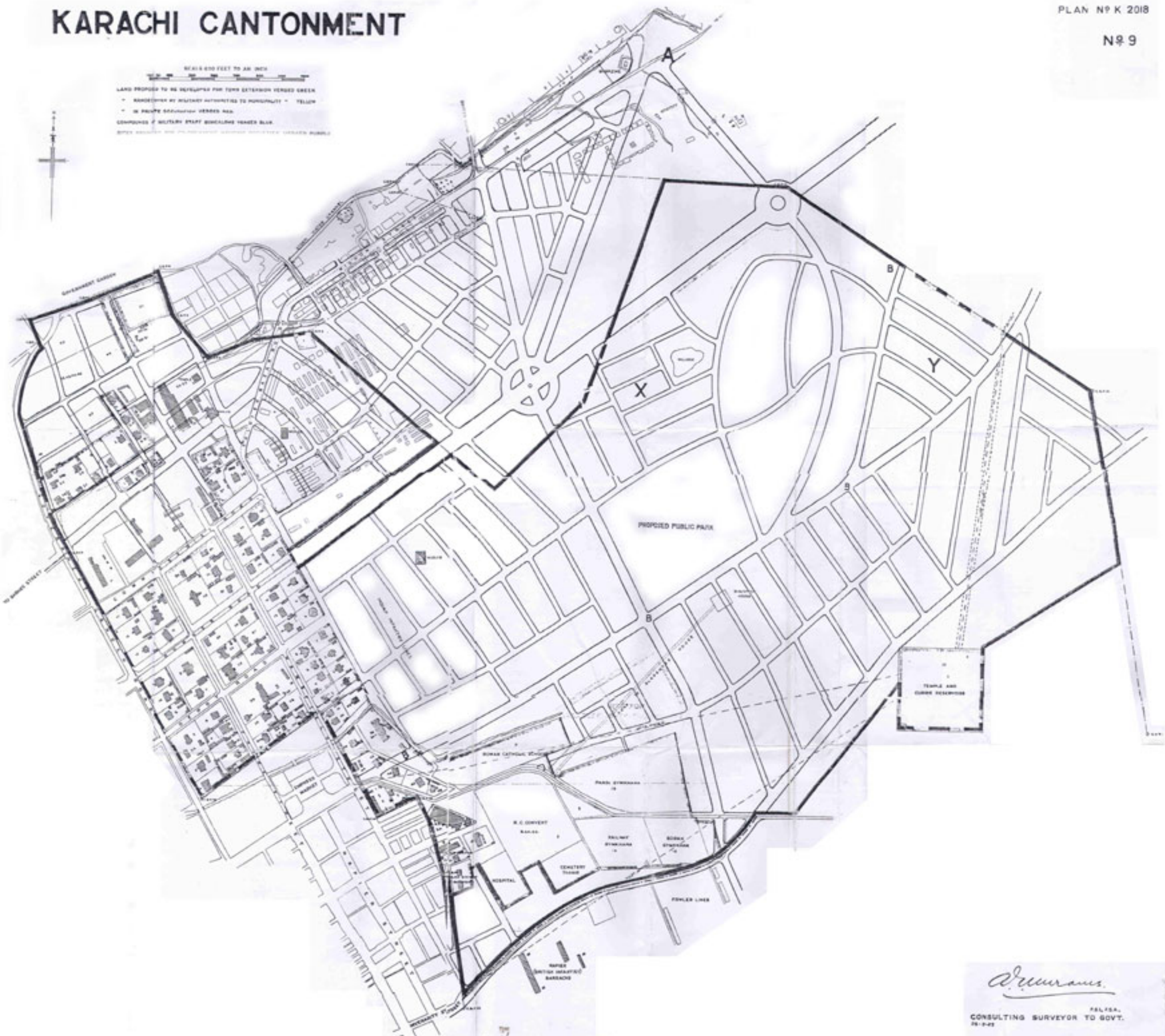
N° 9

SCALE 400 FEET TO AN INCH

LAND PROPOSED TO BE DEVELOPED FOR TOWN EXTENSION VERDED GREEN

- BARRICADES BY MILITARY AUTHORITIES TO MUNICIPALITY • YELLOW
- IN ROUTE OF MILITARY VERDED RED
- COMPOUNDS OF MILITARY STAFF BOUNDARIES VERDED BLUE

OTHER BARRICADES AND POLYMETRIC BARRICADES VERDED PURPLE



W. Curran
FALTA,
CONSULTING SURVEYOR TO GOVT.
19-1-22