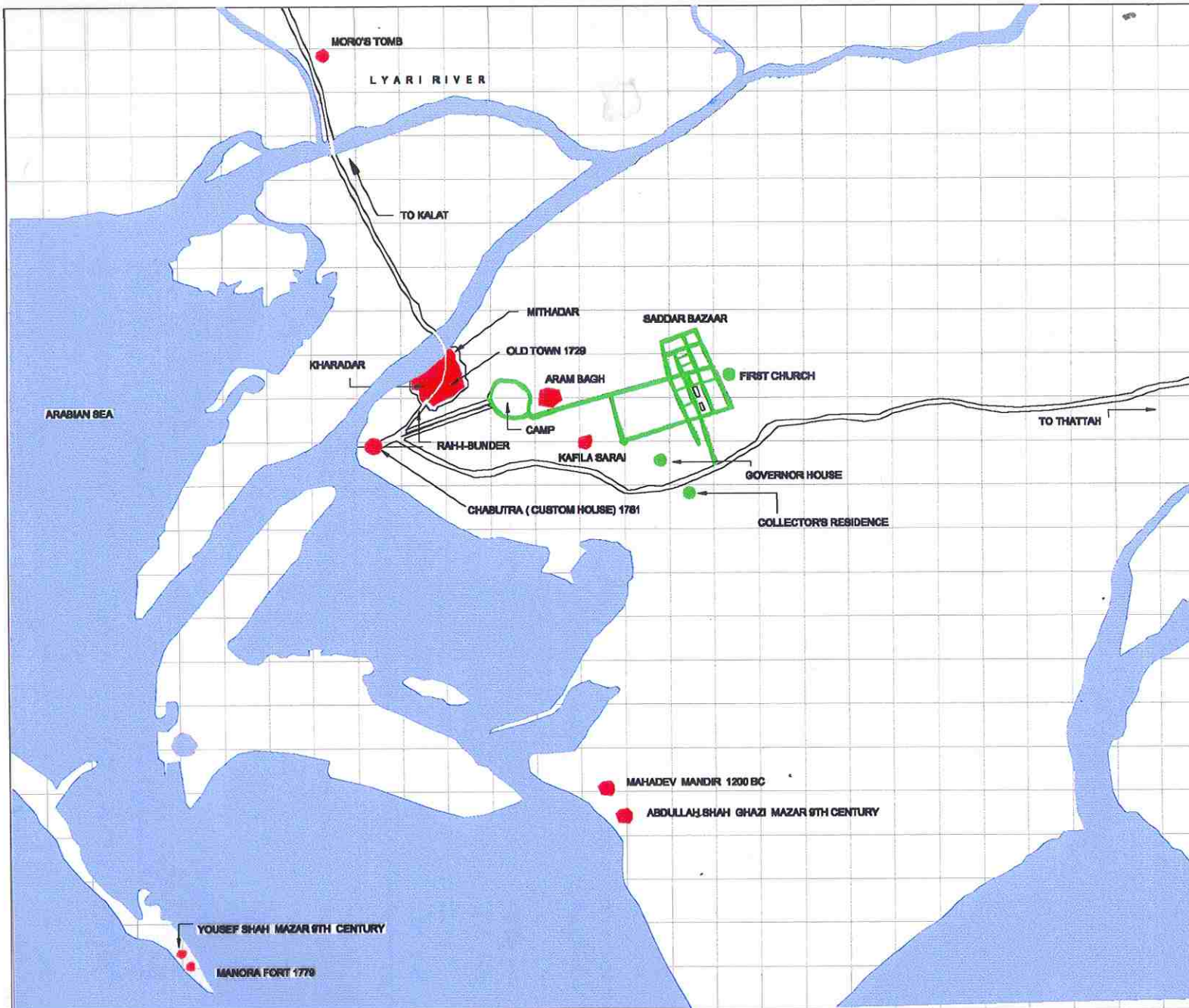


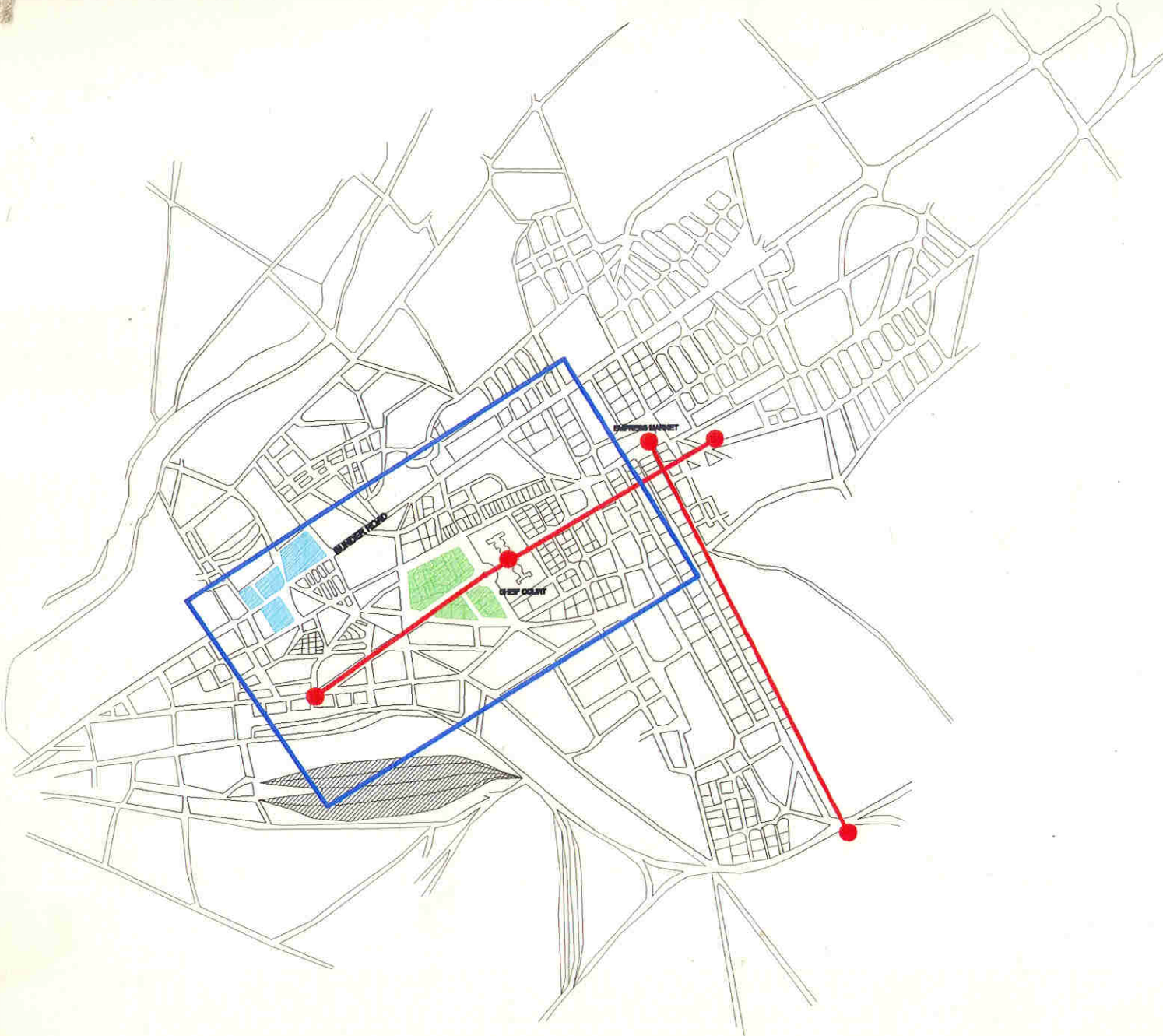
KARACHI IN 1842



PREPARED BY: ARIF HASAN & ASSOCIATES
FEBRUARY 1999








**PROPOSED CIVIC CENTRE IN
ARTILLERY MAIDAN QUARTERS
BY MIRAM 1923**



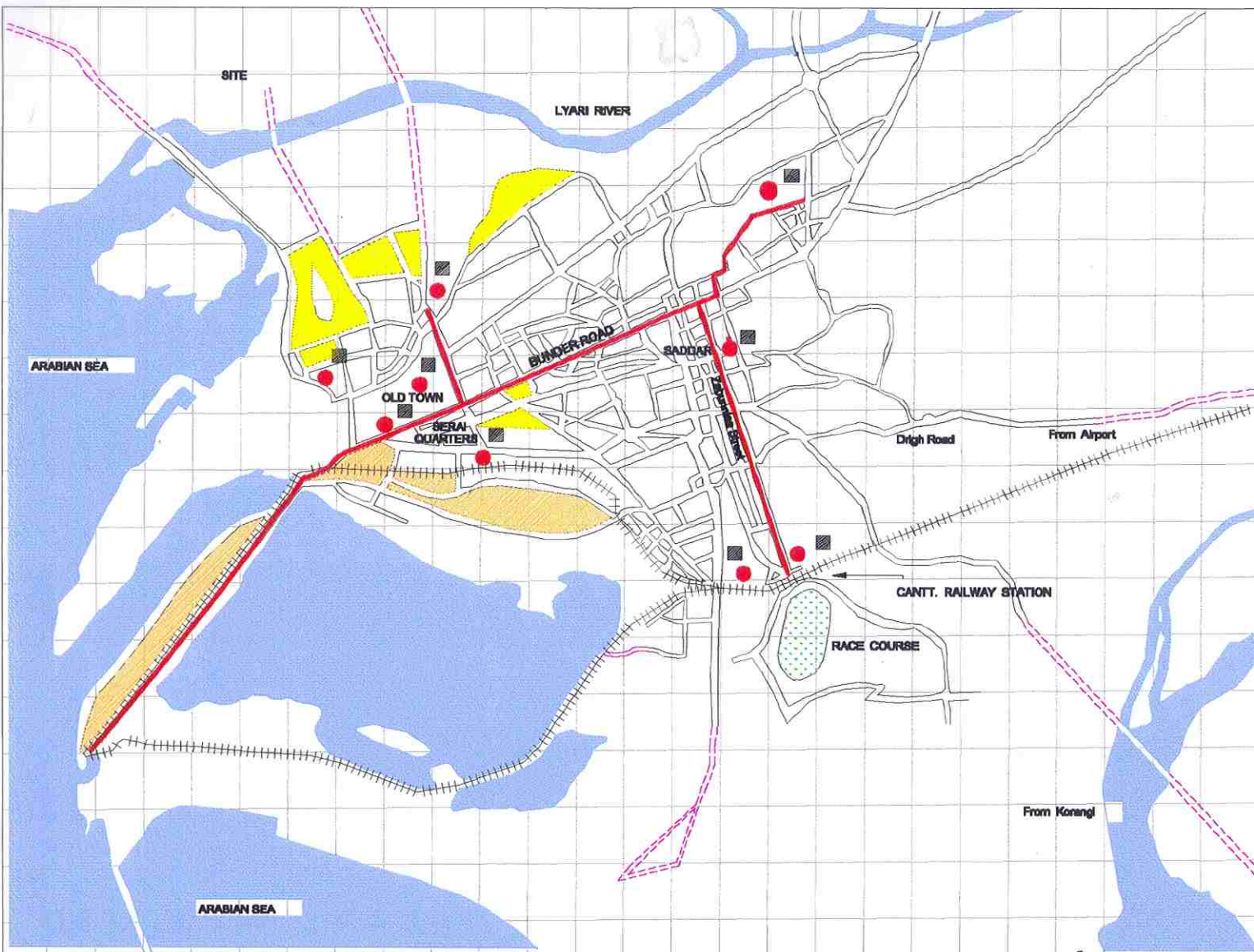
PREPARED BY: ARIF HASAN & ASSOCIATES
FEBRUARY 1999
SOURCE: TOWN PLANNING IN
PAKISTAN AND INDIA



KARACHI 1947

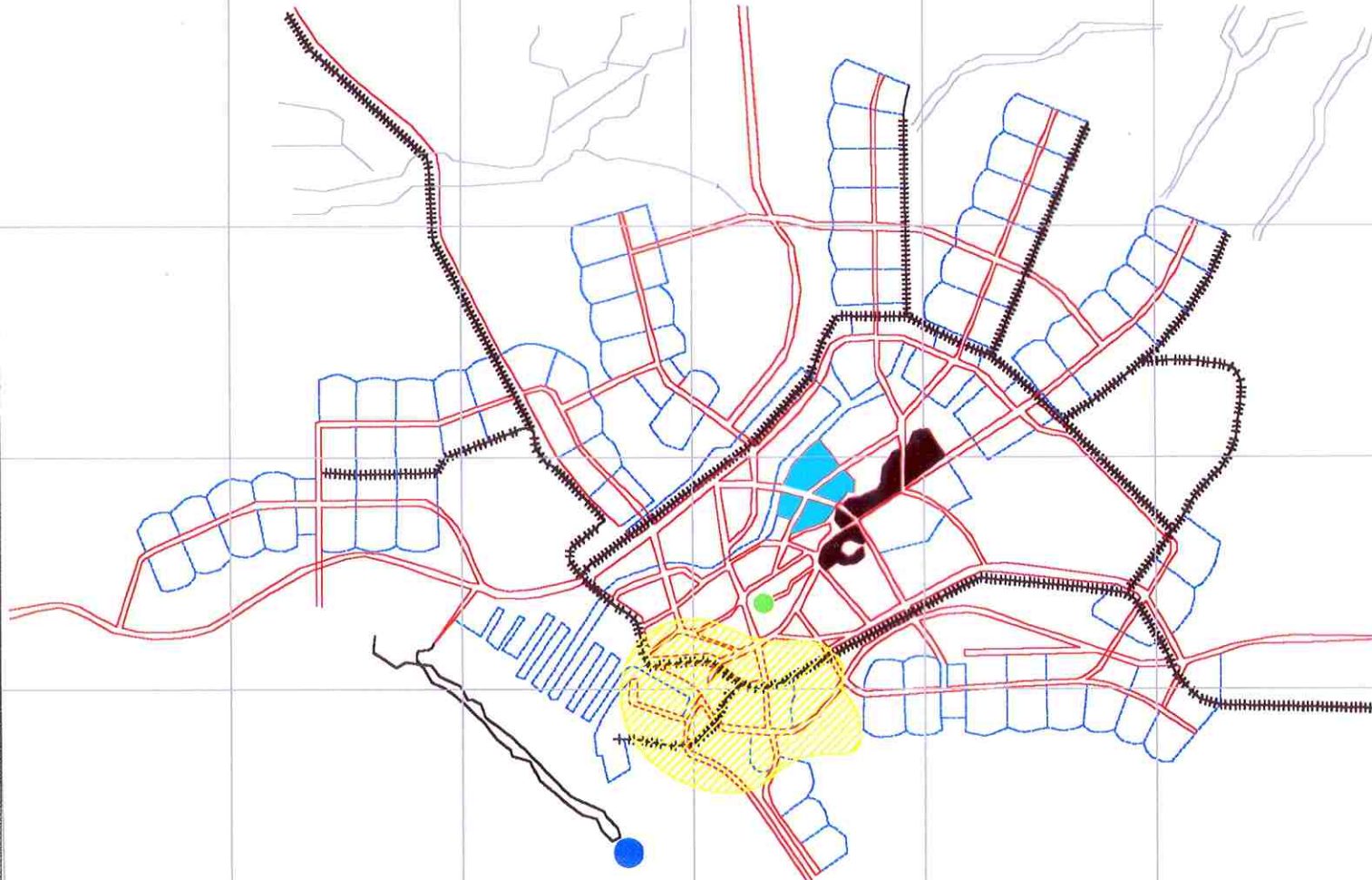
-  BUS TERMINALS
-  PARTIAL STORAGE
-  STORAGE
-  MARKETS
-  RAILWAY TRACKS
-  TRAMWAY

PREPARED BY: ARIF HASAN & ASSOCIATES
FEBRUARY 1989



M.R.V. (P). PLAN : 1952

- THE CENTRAL ADMINISTRATIVE AREA
- UNIVERSITY AREA
- QUAID-E-AZAM MOSELEUM
- MANORA



PREPARED BY: ARIF HASAN & ASSOCIATES
FEBRUARY 1999

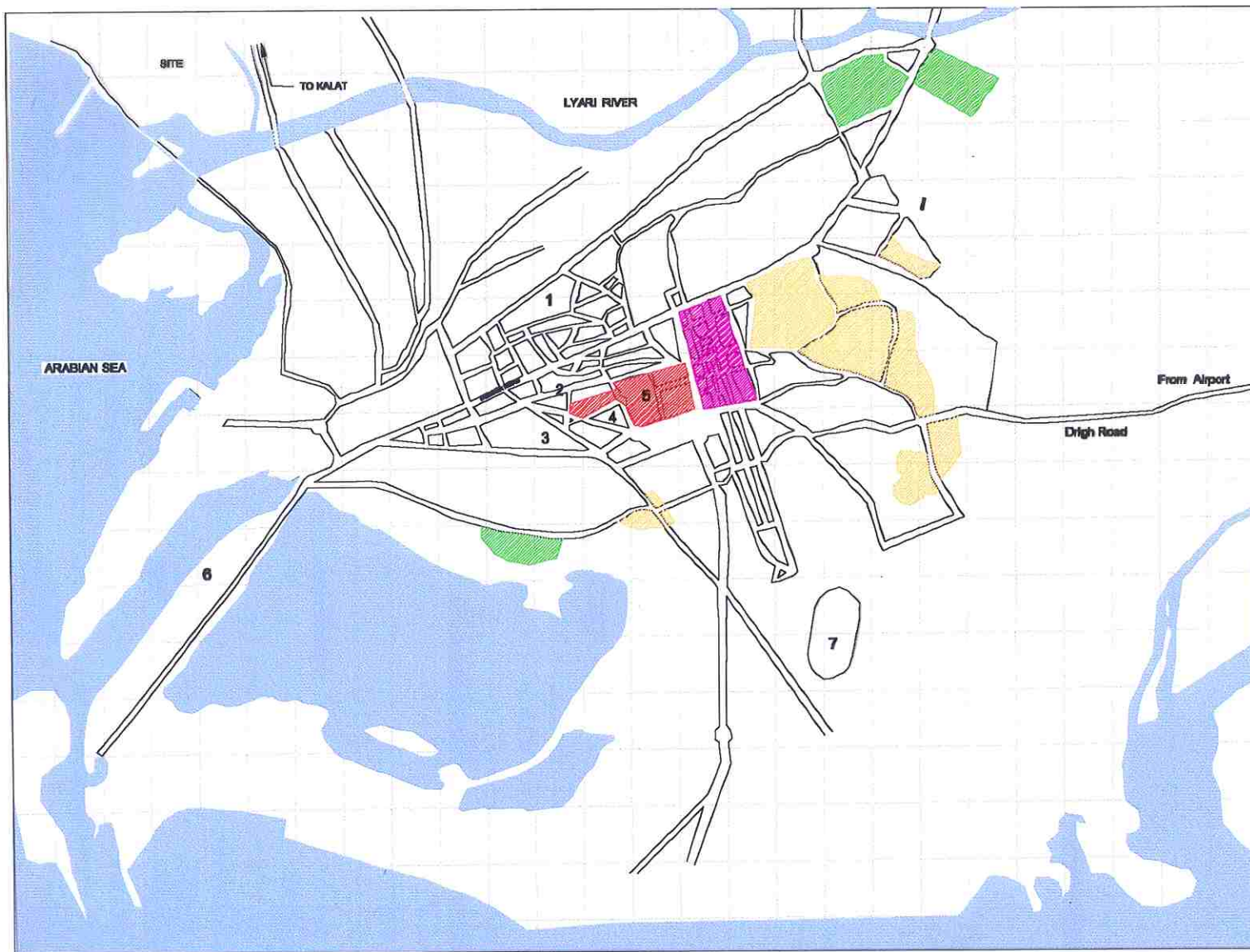


KARACHI 1955

-  GOVERNMENT OFFICES
-  REFUGEE SETTLEMENTS
-  FEDERAL GOVERNMENT SECRETARIAT
-  SADDAR

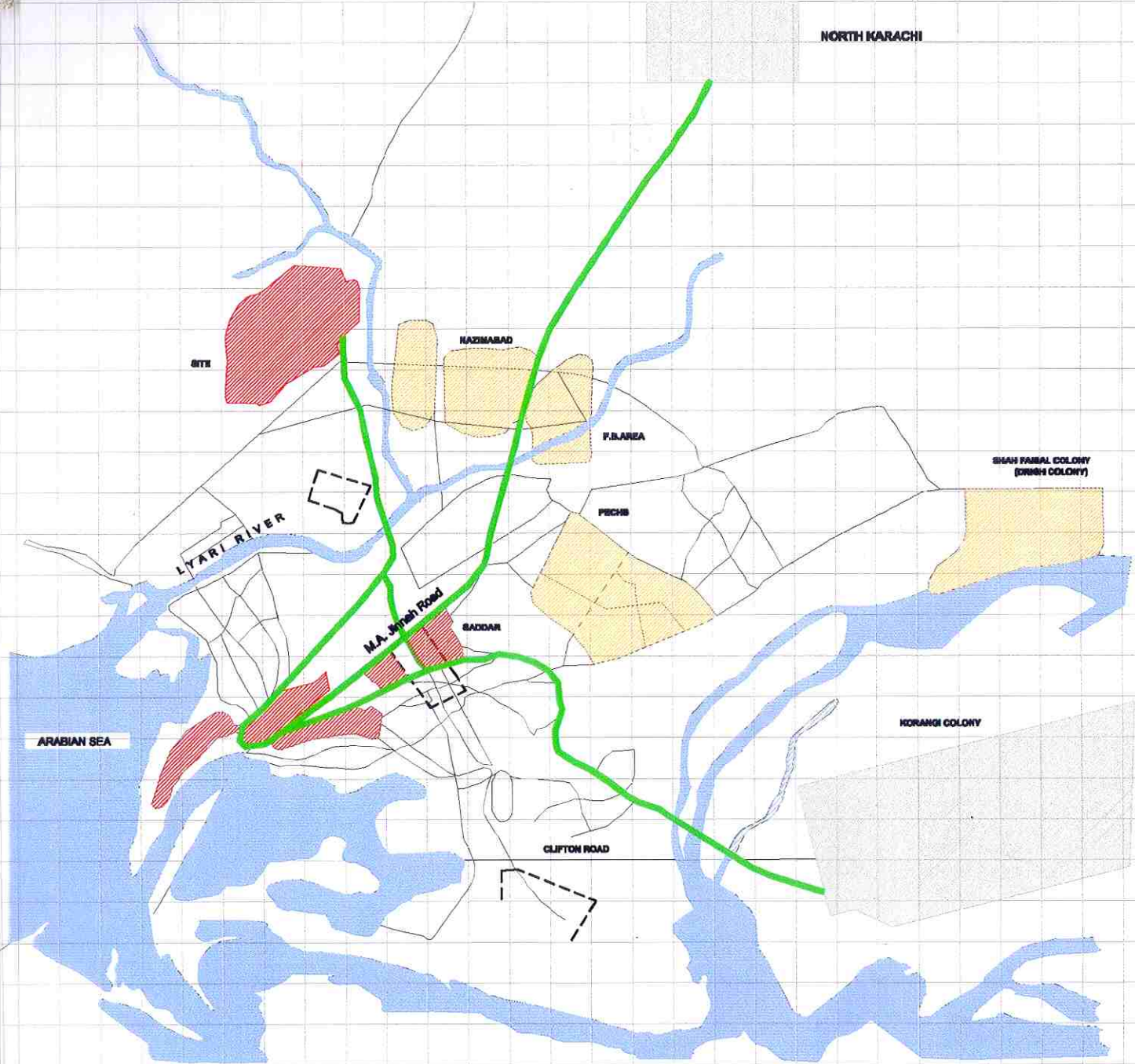
- 1. UNIVERSITY
- 2. S.M. LAW COLLEGE
- 3. D.J. SCIENCE COLLEGE
- 4. ASSEMBLY HALL
- 5. HIGH COURT
- 6. PORT
- 7. RACE COURSE

PREPARED BY: ARIF HASAN & ASSOCIATES
FEBRUARY 1999



KARACHI 1960

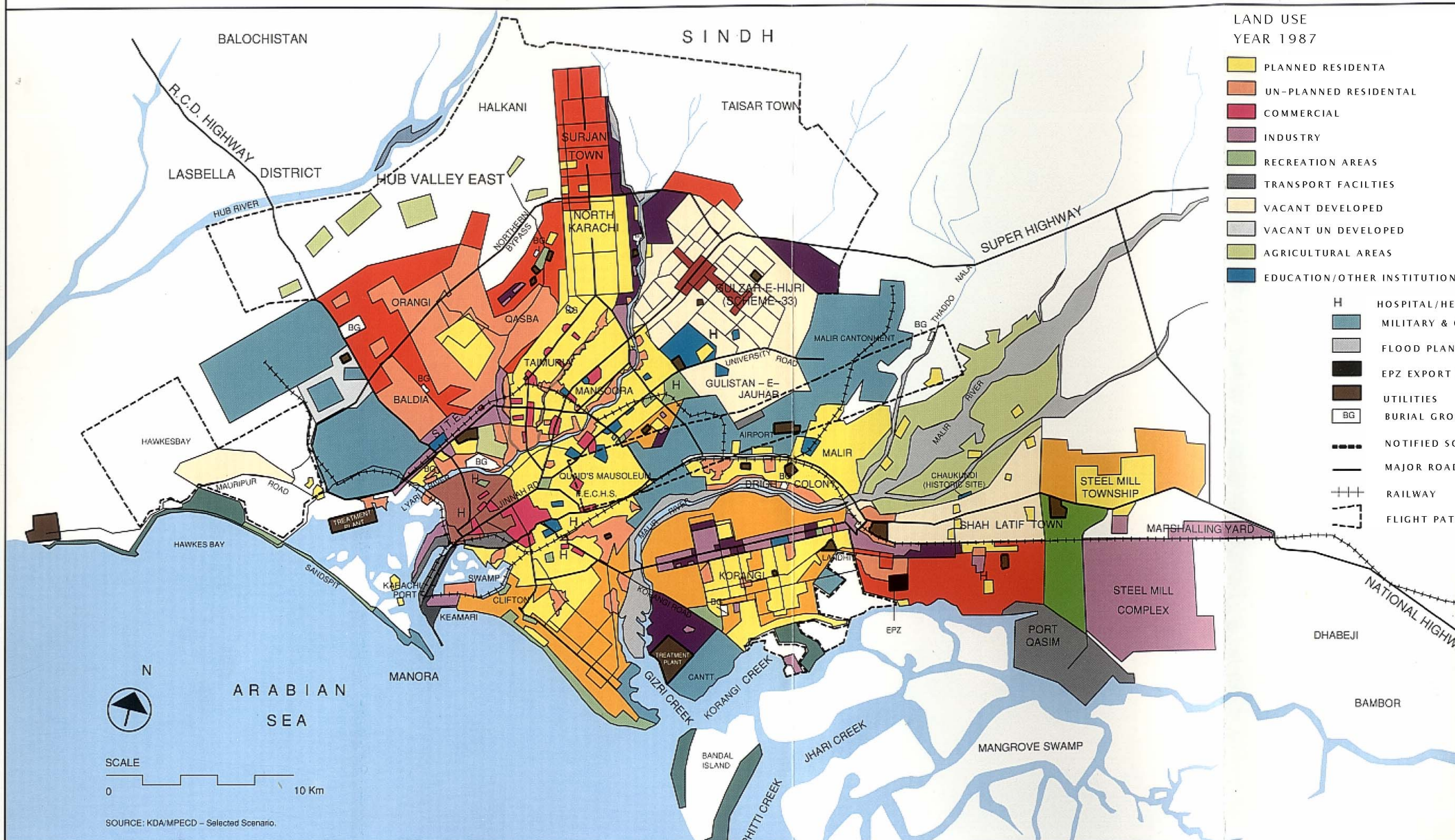
-  WORK CENTRES
-  NEW MIDDLE INCOME SETTLEMENTS
-  NEW LOWER INCOME SATELLITE TOWNS
-  MAIN ARTERIES



PREPARED BY: ARIF HASAN & ASSOCIATES
FEBRUARY 1989



KARACHI DEVELOPMENT PLAN – 2000



- LAND USE YEAR 1987**
- PLANNED RESIDENTIA
 - UN-PLANNED RESIDENTIAL
 - COMMERCIAL
 - INDUSTRY
 - RECREATION AREAS
 - TRANSPORT FACILITIES
 - VACANT DEVELOPED
 - VACANT UN DEVELOPED
 - AGRICULTURAL AREAS
 - EDUCATION/OTHER INSTITUTIONS

- DEVELOPMENT PLAN YEAR 2000**
- DENSIFICATION AREAS
 - LOW INCOME SETTLEMENT
 - NEW COMMERCIAL CENTER
 - NEW INDUSTRIES
 - RECREATION AREAS
 - TRANSPORT FACILITIES
 - SCHEMES TO INFILL/IMPROVE
 - BUFFER AREAS
 - URBAN RENEWAL/REDEVELOPMENT

- H HOSPITAL/HEALTH CENTERS
- MILITARY & CANTONMENTS
- FLOOD PLAN
- EPZ EXPORT PROCESSING ZONE
- UTILITIES
- BURIAL GROUNDS
- NOTIFIED SCHEMES
- MAJOR ROADS
- RAILWAY
- FLIGHT PATH

N
ARABIAN SEA
SCALE
0 10 Km

SOURCE: KDA/MPECD - Selected Scenario.